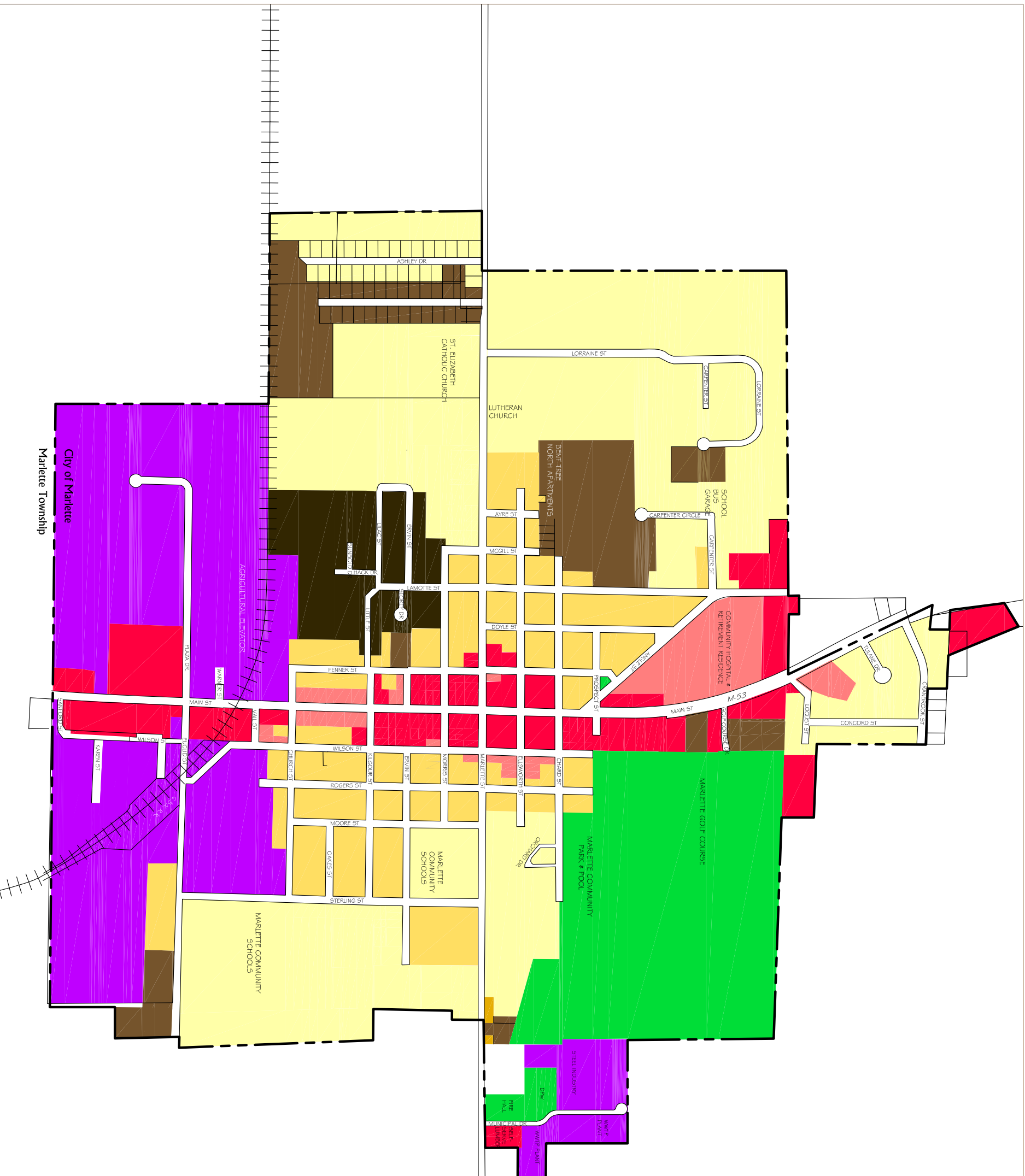
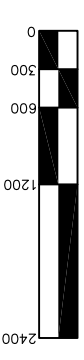
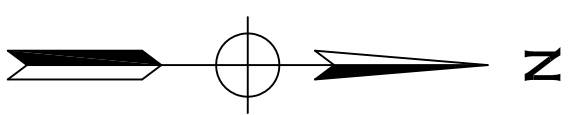


City of Marlette Zoning Map

6/10/14



- Legend**
- R-1-A Residential/Large Lot
 - R-1-B Residential/Medium Lot
 - R-1-C Residential/Small Lot
 - R-2 Two Unit Residential
 - RM Residential/Multi-Unit
 - RMH Residential/Mobile Home
 - RO Restricted Office
 - PRM Parks/Recreation/Municipal
 - C Commercial
 - M Industry/Manufacturing
- City Boundary



Source: Sanilac County and City of Marlette